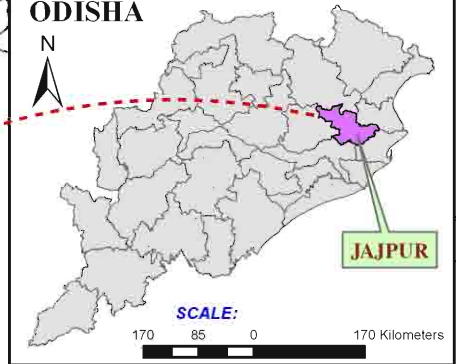


ROAD NETWORK JAJPUR DISTRICT

KEONJHAR DISTRICT

ODISHA



JAJPUR

SCALE:

170 85 0 170 Kilometers

BHADRAK DISTRICT

DHENKANAL DISTRICT

Sukinda

Danagadi

NH-215

Korai

SH-29

NH-5

Rasulpur

Jajpur

Dasarathpur

Dharmasata

SH-56

Binjharpur

Bari






Badachana

NH-5A

CUTTACK DISTRICT

KENDRAPARA DISTRICT

LEGEND

-  National Highway Road
-  State Highway Road
-  Other Road
-  District Boundary
-  Block Boundary

SCALE:

9 4.5 0 9 Kilometers

Map Composed By:



National Informatics Centre
Orissa State Centre, Bhubaneswar
GIS Division

Department of Information Technology
Ministry of Communications and Information Technology
Government of India