

ORISSA GIS MAP

Click on thumbnails to navigate 

Customize Settings

Print

Change Map Color



National Highway




State Highway



Railway



River



Forest



Urban Area



Area Boundries



Text on Map



Hover Color



outline Color

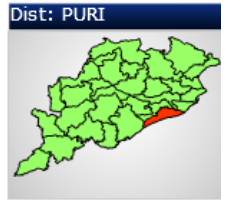
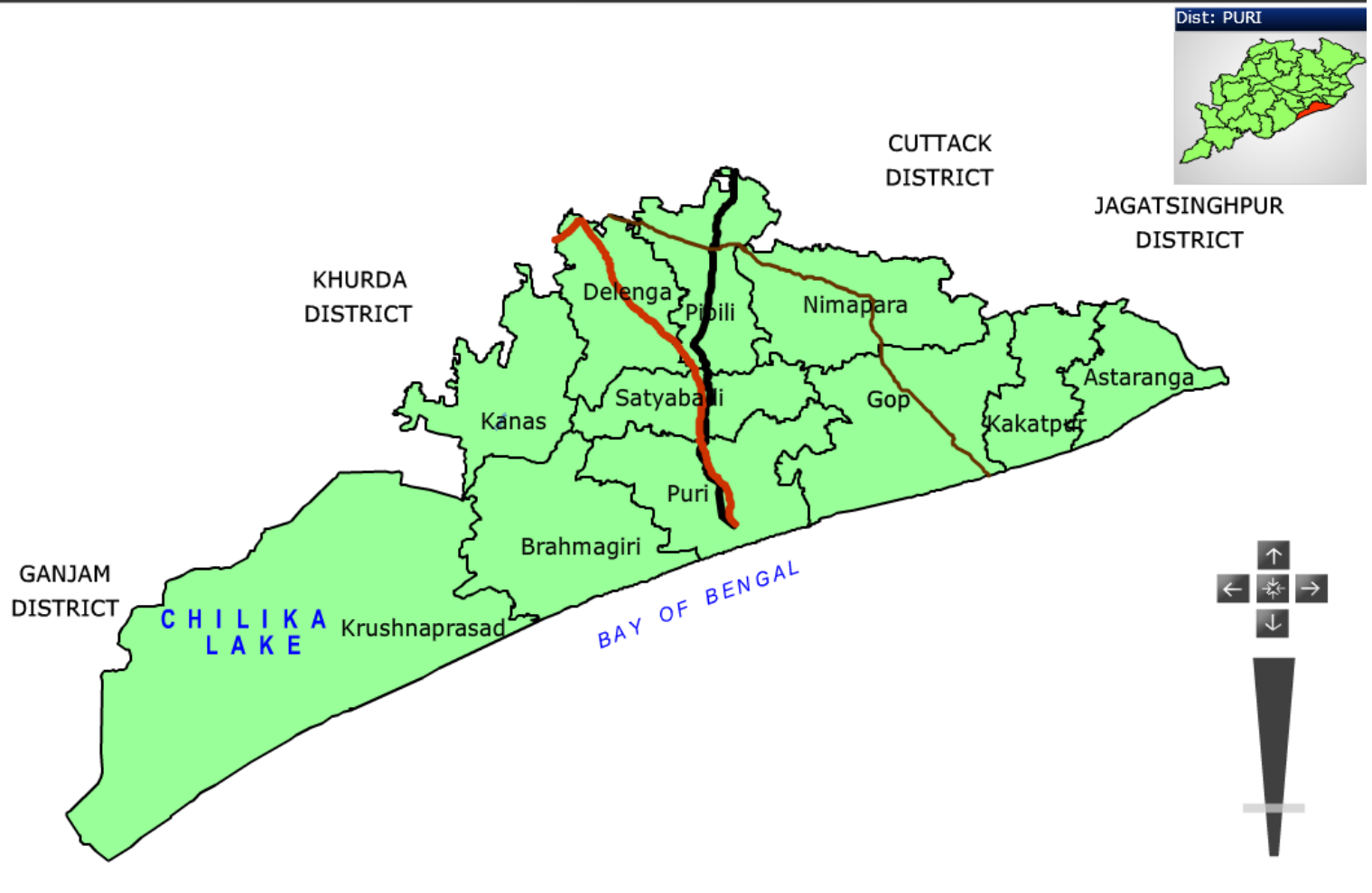


Enable Tooltip



Add Effect

None



Dist: PURI



Co-sponsored by **CSM Technologies**

<http://www.odishapanchayat.gov.in/OrissaGIS/application/default.asp>